BCTS
BC Timber Sales

BC Timber Sales, Strait of Georgia Business Area
Forest Stewardship
West Coast FSP - South Island Natural Resource District

Sproat Lake\Nahmint & Effingham FDU's

Map 1 of 3

Boundary Features
- FDU - BCTS
- LU Boundary
- Community Forests and Woodlots
- Various First Nation Lands
- Private Land
- Natural Resource District Boundary

Designations In Effect
- Old Growth Management Area - Draft
- Old Growth Management Area - Section 8
- Old Growth Managment Area
- Wildlife Habitat Area
- Wildlife Habitat Area - Draft
- Ungulate Winter Range
- Park or Protected Area
- Community Watershed
- Fisheries Sensitive Watershed
- Resource Management Zone
- Recreation Sites
- Scenic Area
- Travel Corridor
- Harvest Authority - Active
- Declared Areas
- Recreation Trail

Base Features
- Lake, River, Ocean
- Stream

Road Network
- Highway
- Forest Service Road
- BCTS Road Permits
- Declared Roads
- Roads

Log Handling and Storage
- Active Tenure
- Proposed Tenure (Application Stage)
- (LD) Log Dump - Existing
- (LD) Log Dump - Proposed
- (HD) Heli Drop Zone - Existing
- (HD) Heli Drop Zone - Proposed

Map Index

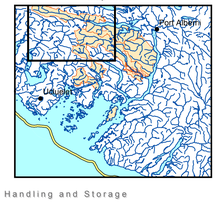

1:35,000

Date: 1/6/2017

Projection: BC Albers
Base Datum: NAD83

0 0.5 1 2 3 4
Kilometers

N

BCTS
BC Timber Sales

BC Timber Sales, Strait of Georgia Business Area
Forest Stewardship
West Coast FSP - South Island Natural Resource District

Sproat Lake\Nahmint\Cous & Effingham FDU's

Map 2 of 3

Boundary Features
- FDU - BCTS
- LU Boundary
- Community Forests and Woodlots
- Various First Nation Lands
- Private Land
- Natural Resource District Boundary

Designations In Effect
- Old Growth Management Area - Draft
- Old Growth Management Area - Section 8
- Old Growth Managment Area
- Wildlife Habitat Area
- Wildlife Habitat Area - Draft
- Ungulate Winter Range
- Park or Protected Area
- Community Watershed
- Fisheries Sensitive Watershed
- Resource Management Zone
- Recreation Sites
- Scenic Area
- Travel Corridor
- Harvest Authority - Active
- Declared Areas
- Recreation Trail

Base Features
- Lake, River, Ocean
- Stream

Road Network
- Highway
- Forest Service Road
- BCTS Road Permits
- Declared Roads
- Roads

Map Index
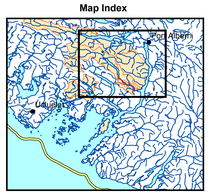

Log Handling and Storage
- Active Tenure
- Proposed Tenure (Application Stage)
- (LD) Log Dump - Existing
- (LD) Log Dump - Proposed
- (HD) Heli Drop Zone - Existing
- (HD) Heli Drop Zone - Proposed

Date: 1/6/2017

Projection: BC Albers
Base Datum: NAD83

1:35,000

0 0.5 1 2 3 4
Kilometers

N
S

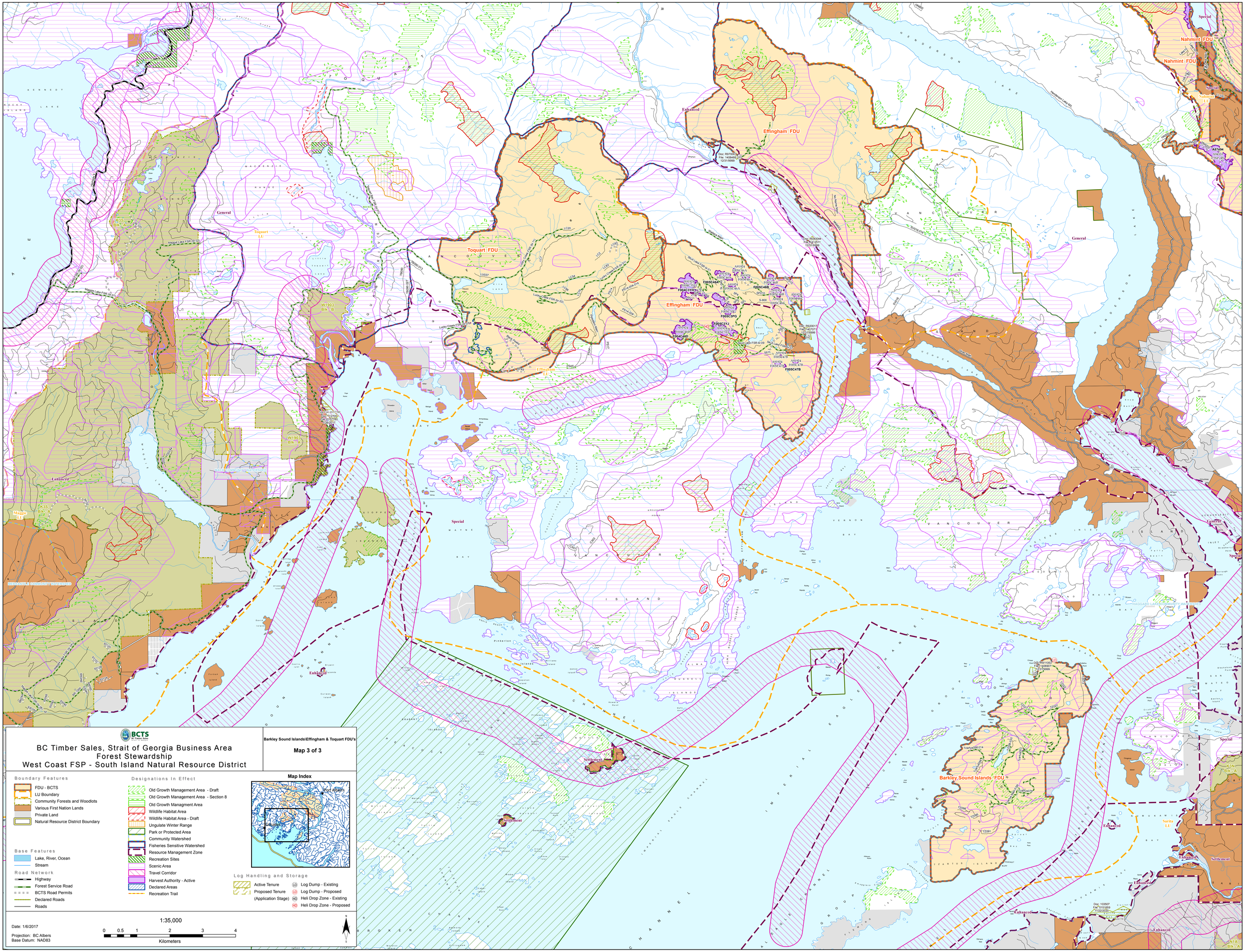

BCTS
BC Timber Sales, Strait of Georgia Business Area
Forest Stewardship
West Coast FSP - South Island Natural Resource District
Barkley Sound Islands\Effingham & Toquart FDU's
Map 3 of 3
Boundary Features
FDU - BCTS
LU Boundary
Community Forests and Woodlots
Various First Nation Lands
Private Land
Natural Resource District Boundary
Base Features
Lake, River, Ocean
Stream
Road Network
Highway
Forest Service Road
BCTS Road Permits
Declared Roads
Roads
Designations In Effect
Old Growth Management Area - Draft
Old Growth Management Area - Section 8
Old Growth Managment Area
Wildlife Habitat Area
Wildlife Habitat Area - Draft
Ungulate Winter Range
Park or Protected Area
Community Watershed
Fisheries Sensitive Watershed
Resource Management Zone
Recreation Sites
Scenic Area
Travel Corridor
Harvest Authority - Active
Declared Areas
Recreation Trail
Map Index
Port Alberni
Log Handling and Storage
Active Tenure
Proposed Tenure (Application Stage)
Log Dump - Existing
Log Dump - Proposed
Heli Drop Zone - Existing
Heli Drop Zone - Proposed
Date: 1/6/2017
Projection: BC Albers
Base Datum: NAD83
1:35,000
0 0.5 1 2 3 4
Kilometers
Effingham FDU
Toquart FDU
Nahmint FDU
Barkley Sound Islands FDU
Enhanced
General
Special
Settlement